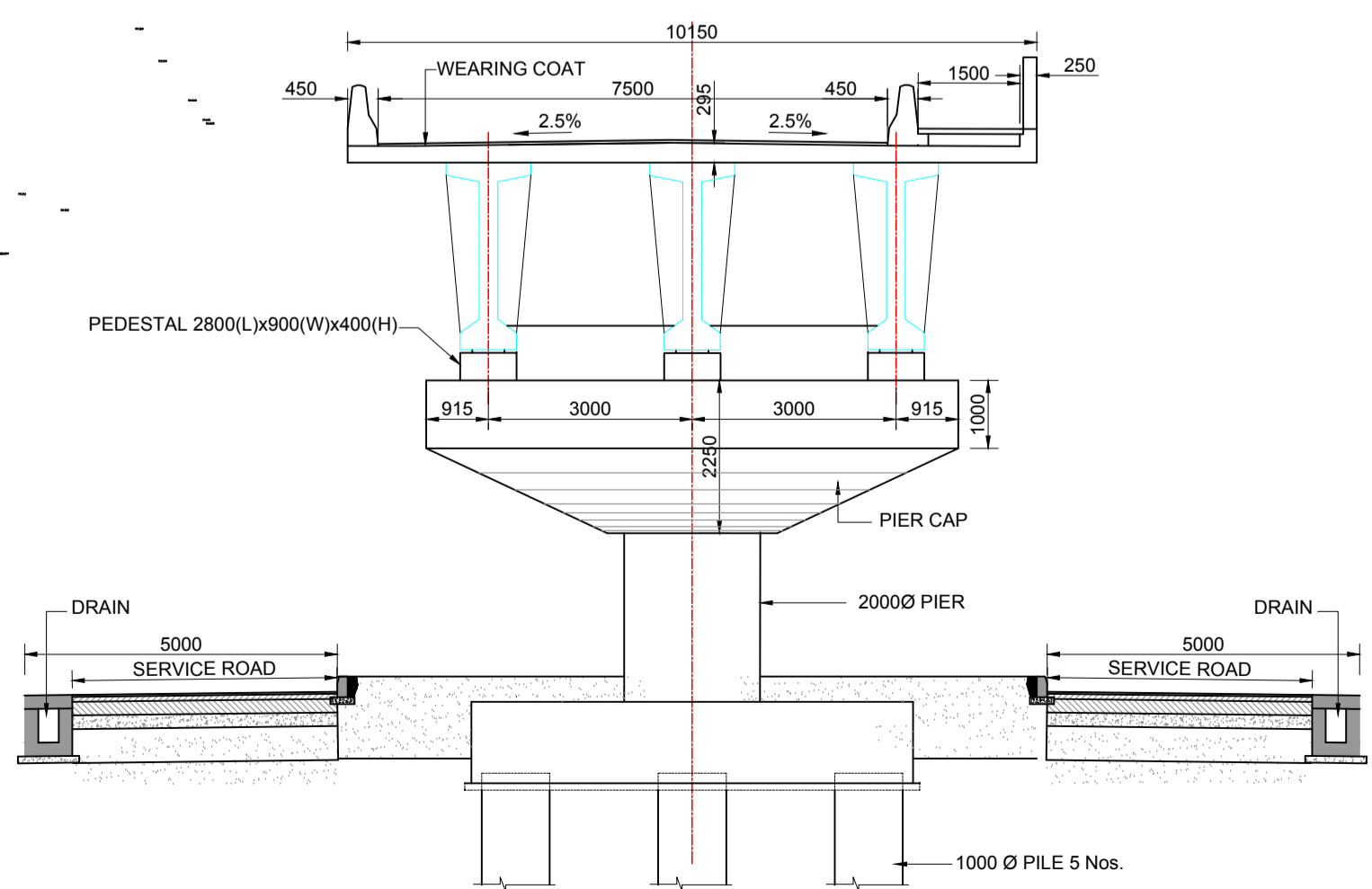
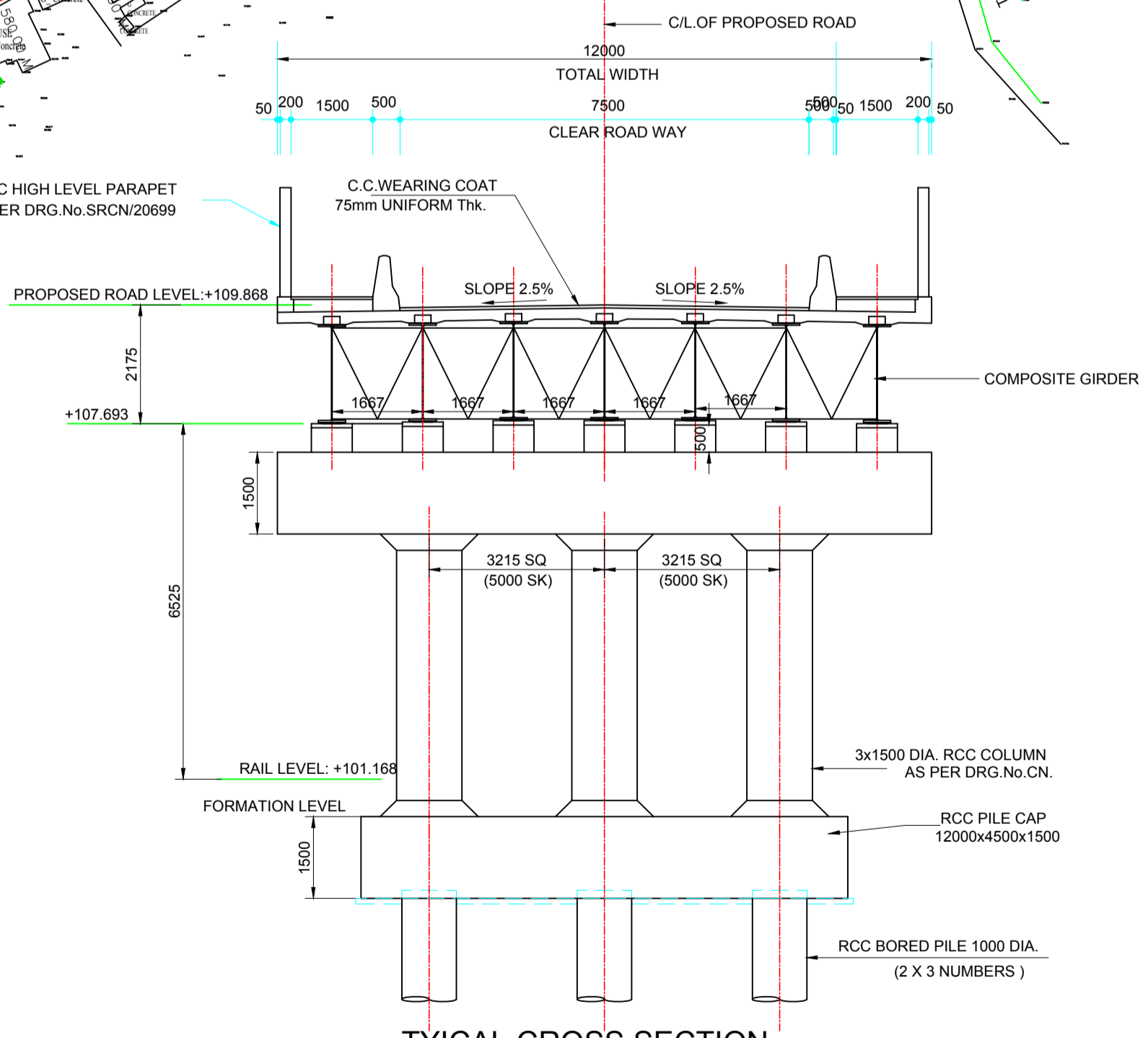
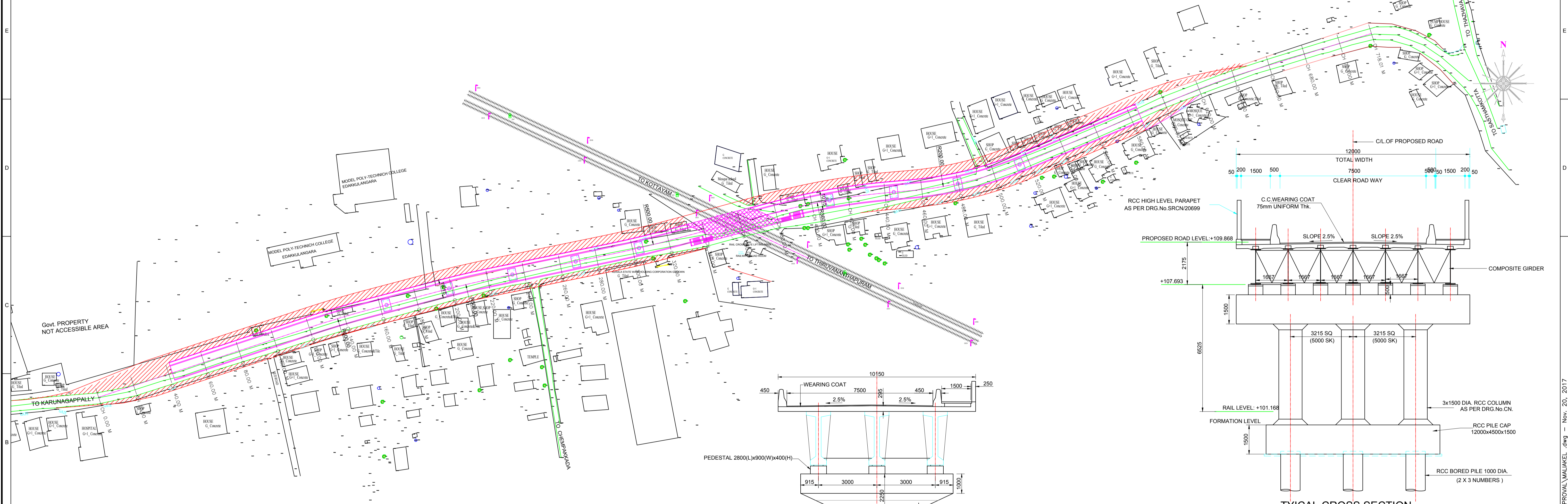


FINISHED ROAD LEVEL	98.530	98.720	103.38	109.88	109.86	103.48	98.820	98.610	98.940	98.940	98.950	98.880	98.840																								
HORIZONTAL ALIGNMENT	ST. LENGTH=118.64 R=600 C.LENGTH=37.09 ST. LENGTH=38.49 R=500 C.LENGTH=27.37 ST. LENGTH=66.93 R=500 C.LENGTH=27.59 ST. LENGTH=64.09 R=360 C.LENGTH=61.57 ST. LENGTH=13.04 R=200 C.LENGTH=62.43 ST. LENGTH=67.77																																				
VERTICAL ALIGNMENT	+4.00% ±0.00% -5.00%																																				
EXISTING LEVEL	98.530	98.720	99.730	98.610	98.760	98.860	98.600	99.920	98.970	99.300	99.390	99.210	99.380	99.570	99.650	99.910	100.130	100.730	100.760	100.960	100.940	100.200	100.180	100.180	100.070	99.888	99.530	99.830	99.340	99.150	98.820	98.610	98.940	98.940	98.950	98.880	98.840
CHAINAGE	0.00	20.000	40.000	60.000	80.000	100.000	120.000	140.000	160.000	180.000	200.000	220.000	240.000	260.000	280.000	300.000	320.000	340.000	360.000	380.000	400.000	420.000	440.000	460.000	480.000	500.000	520.000	540.000	560.000	580.000	600.000	620.000	640.000	660.000	680.000	700.000	720.000

LONGITUDINAL PROFILE
SCALE : HOR - 1:1000
VER - 1:100



TYPICAL CROSS SECTION AT APPROACH (TRESTLE) PORTION
(ALL DIMENSIONS ARE IN MM.)

LEGEND

- EXISTING ROAD
- EXISTING RAILWAY TRACK
- PROPOSED ROB (10.15m WIDE)
- RAILWAY PORTION
- SERVICE ROAD 5M WIDE

NOTE:
1. ALL DIMENSIONS ARE IN MILLIMETERS AND LEVELS ARE IN METERS
2. ONLY WRITTEN DIMENSIONS SHOULD BE FOLLOWED

MANAGER (RBDCK) DGM (RBDCK) GM (RBDCK)
MANAGING DIRECTOR (RBDCK)

DESIGNED	CHECKED	DRAWN	APPROVED	SCALE	UNIT												
		Hani		1 : 1000	m												
<table border="1"> <thead> <tr> <th>SL.No</th> <th>PARTICULARS</th> <th>INITIAL</th> <th>DATE</th> </tr> </thead> <tbody> <tr> <td colspan="4">REVISION</td> </tr> <tr> <td></td> <td></td> <td></td> <td>19.12.2016</td> </tr> </tbody> </table>						SL.No	PARTICULARS	INITIAL	DATE	REVISION							19.12.2016
SL.No	PARTICULARS	INITIAL	DATE														
REVISION																	
			19.12.2016														
<p>CLIENT: RBDCK Ltd. (A Government of Kerala Undertaking) M.V. ROAD, PALARIVATTOM, KOCHI-682 025</p>			<p>CONSULTANT: KITCO Ltd. (Established in 1972 by IITRI & Govt. of Kerala) PUTHY ROAD - NH BYPASS, KOCHI - 28</p>														
<p>PROJECT: PREPARATION OF DPR FOR ROB</p>			<p>TITLE: ALIGNMENT PLAN AND LOGITUDINAL PROFILE ROB AT MALIAKEL</p>														
<p>DRG NO: DP 858 DRG CL 09 002</p>			<p>REV. SHEET NO. 1 OF 1</p>														

This drawing is the property of KITCO Ltd. and is to be used only for the purpose for which it was lent and must not be in any way detrimental to the interest of the company and is subject to return on demand